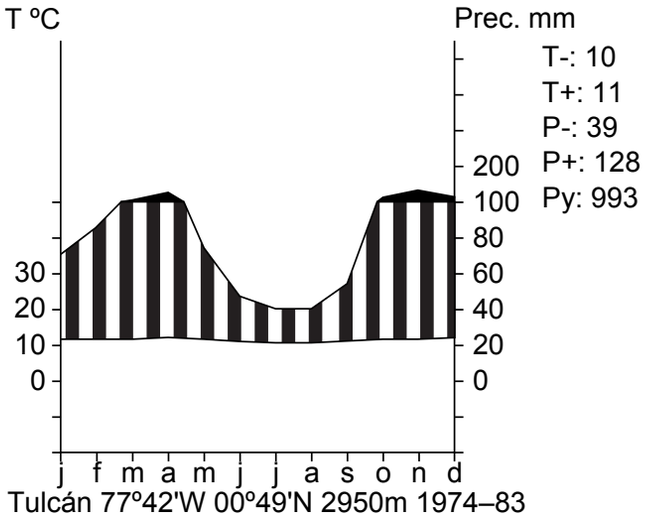

Tulcán 77º42'W 00º49'N 2950m 1974–83

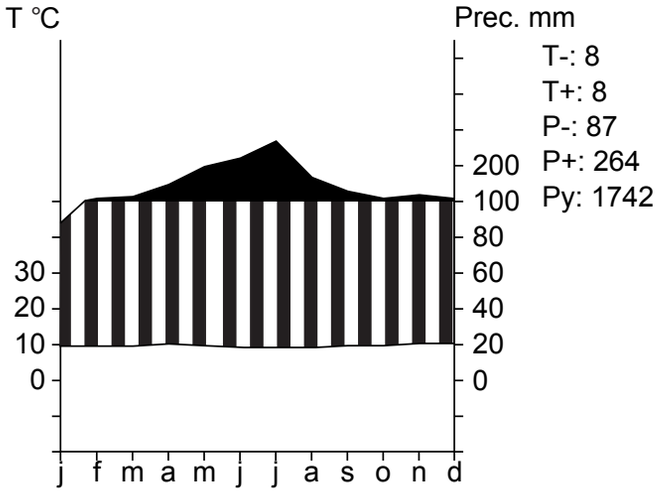

Papallacta 78°08'W 0°22'S 3160m 1974–83.

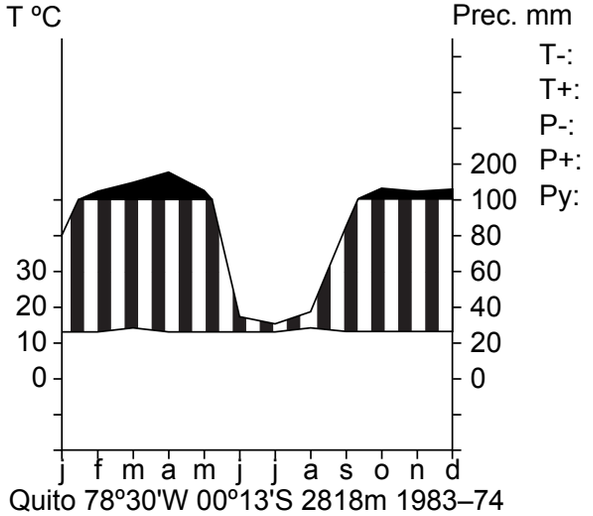

Quito 78º30'W 00º13'S 2818m 1983–74

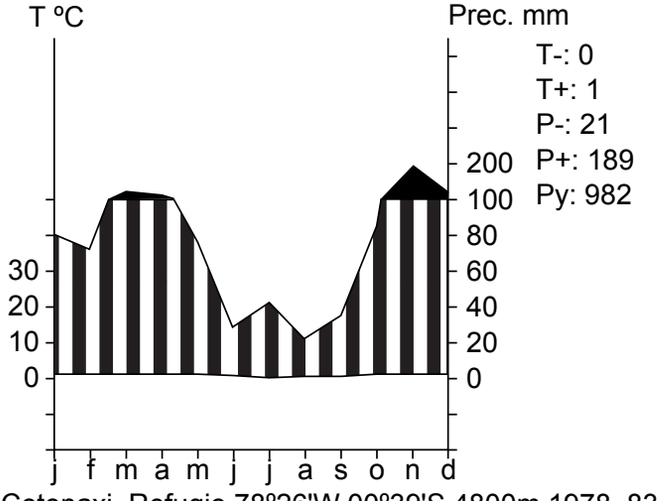

Cotopaxi–Refugio 78º26'W 00º39'S 4800m 1978–83

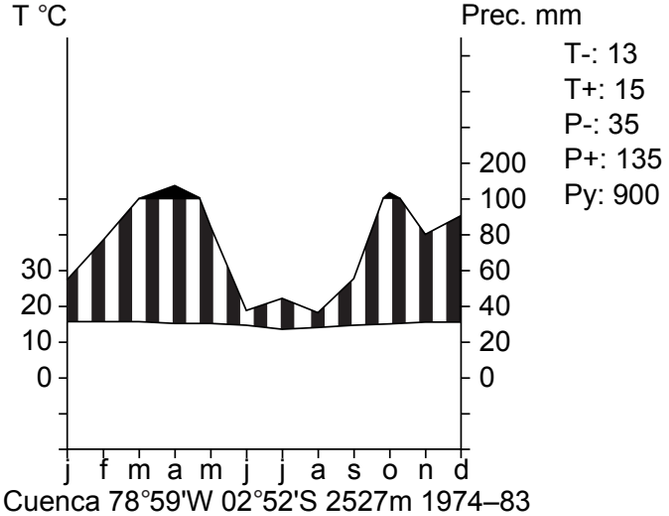

Cuenca 78°59'W 02°52'S 2527m 1974–83

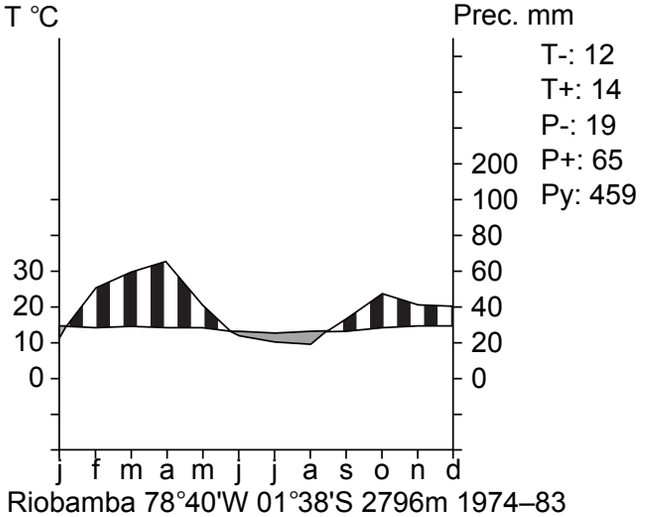

Riobamba 78°40'W 01°38'S 2796m 1974–83

Diagramas de Walter para localidades en los Andes de Ecuador.